

# NORTHEAST GREATER PARIS CREATIVE AND DIGITAL CLUSTER

## A dynamic, innovative area

### Key economic growth drivers






-  tertiary hub
-  business area
-  university
-  major R&D centre

### A creative & digital ecosystem



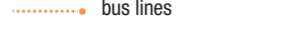

-  creative & innovative site
-  higher education institution with connections to creative & digital sectors
-  data centre
-  incubator and/or accelerator partnered with *French Tech Tremplin* programme

## Excellent transportation connections

### Réseau existant

-  high-speed train stations
-  suburban lines
-  metro lines
-  tramway lines
-  motorways & other main roads

### Mass transit projects



-  new automated rapid transit network
-  tramway lines
-  bus lines
-  extension of metro lines

## A high-quality urban environment

### Cultural and heritage sites

-  landmark
-  touristic and cultural sites

### Recreation sites

-  parks and forests
-  Canal de l'Ourcq promenade

### Sports sites

-  Paris 2024 sites
-  sports facilities

### Existing land use

-  built space
-  parks
-  forest
-  agriculture
-  lakes and rivers

Note: only the main sites of the zone are indicated on this map. Additionally only sites with national or international interest are identified.

